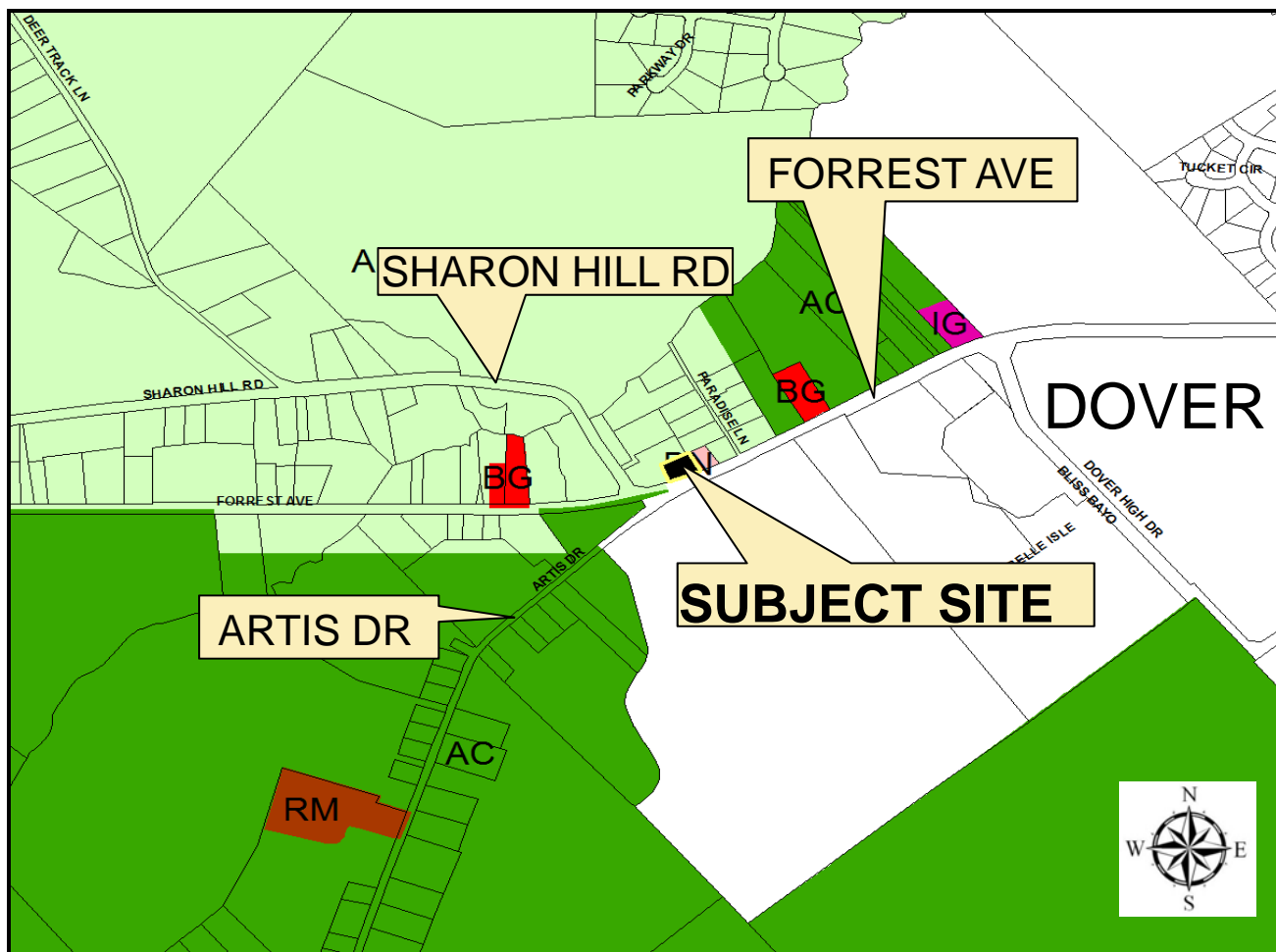


Kent County Levy Court



Exhibit A

Application: CZ-19-06
FAM Investments, LLC



LOCATION AND ZONING MAP

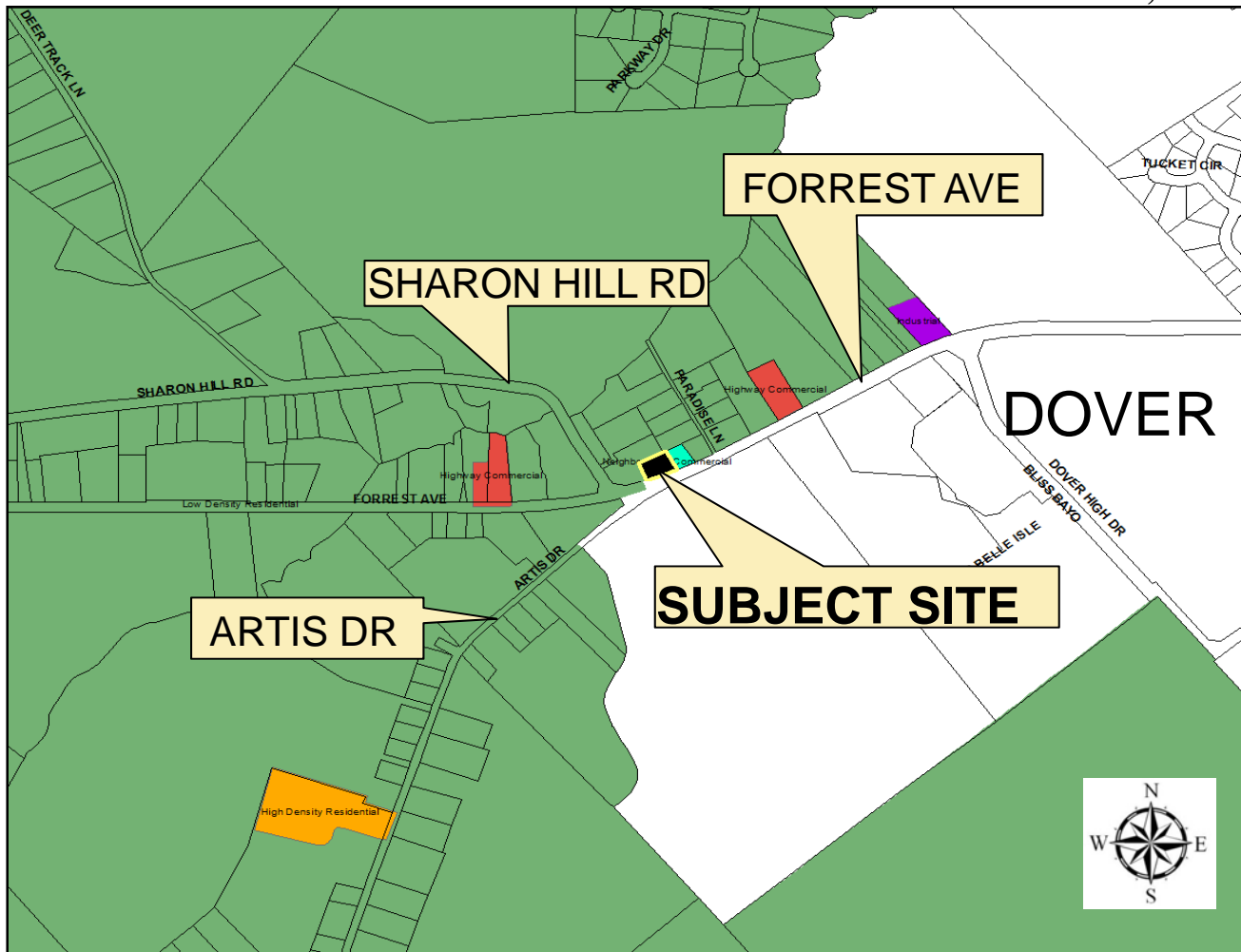
APPLICANT/OWNER: FAM Investments, LLC c/o Rodney Alexander
PRESENT COMPREHENSIVE PLAN MAP DESIGNATION: Neighborhood Commercial
PROPOSED COMPREHENSIVE DESIGNATION: Low Density Residential
PRESENT ZONING DISTRICT: BN (Neighborhood Business)
PROPOSED ZONING DISTRICT: AR (Agricultural Residential)
LEVY COURT DISTRICT: 2nd
PRESENT USE: Residential
PROPOSED USE: same
TAX MAP NO: ED-00-075.02-01-18.00-000
LOCATION: 0.44+/- acres, located on the north side of Forrest Ave., approx. 176 ft. east of Sharon Hill Rd., west of Dover

Kent County Levy Court



Exhibit B

Application: CZ-19-06
FAM Investments, LLC



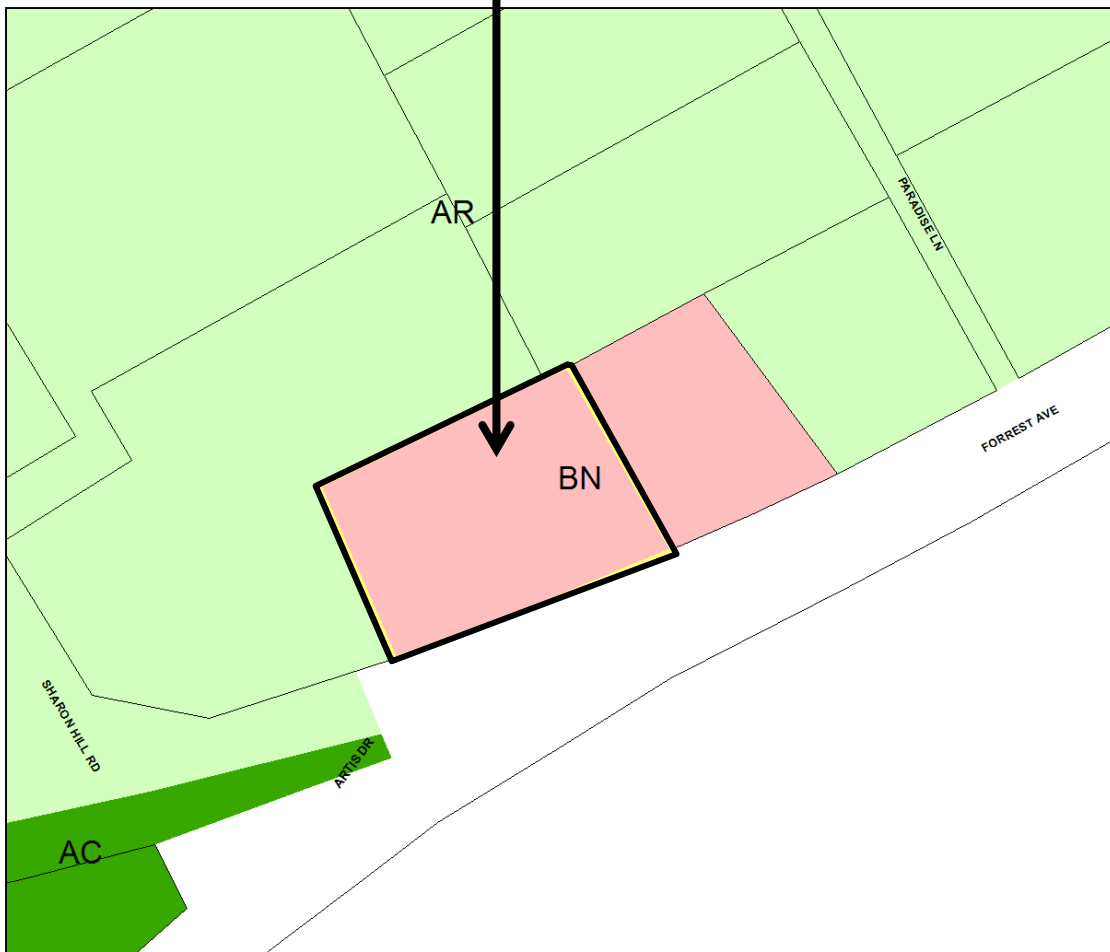
COMPREHENSIVE PLAN

APPLICANT/OWNER: FAM Investments, LLC c/o/ Rodney Alexander
PRESENT COMPREHENSIVE PLAN MAP DESIGNATION: Neighborhood Commercial
PROPOSED COMPREHENSIVE DESIGNATION: Low Density Residential
PRESENT ZONING DISTRICT: BN (Neighborhood Business)
PROPOSED ZONING DISTRICT: AR (Agricultural Residential)
LEVY COURT DISTRICT: 2nd
PRESENT USE: Residential
PROPOSED USE: same
TAX MAP NO: ED-00-075.02-01-18.00-000
LOCATION: 0.44+/- acres, located on the north side of Forrest Ave., approx. 176 ft. east of Sharon Hill Rd., west of Dover

Exhibit C

Application: CZ-19-07
FAM Investments, LLC

PRESENT COMP. PLAN:
Neighborhood Commercial
PROPOSED COMP. PLAN:
Low Density Residential
PRESENT ZONING: BN
PROPOSED ZONING: AR



REZONING AREAS