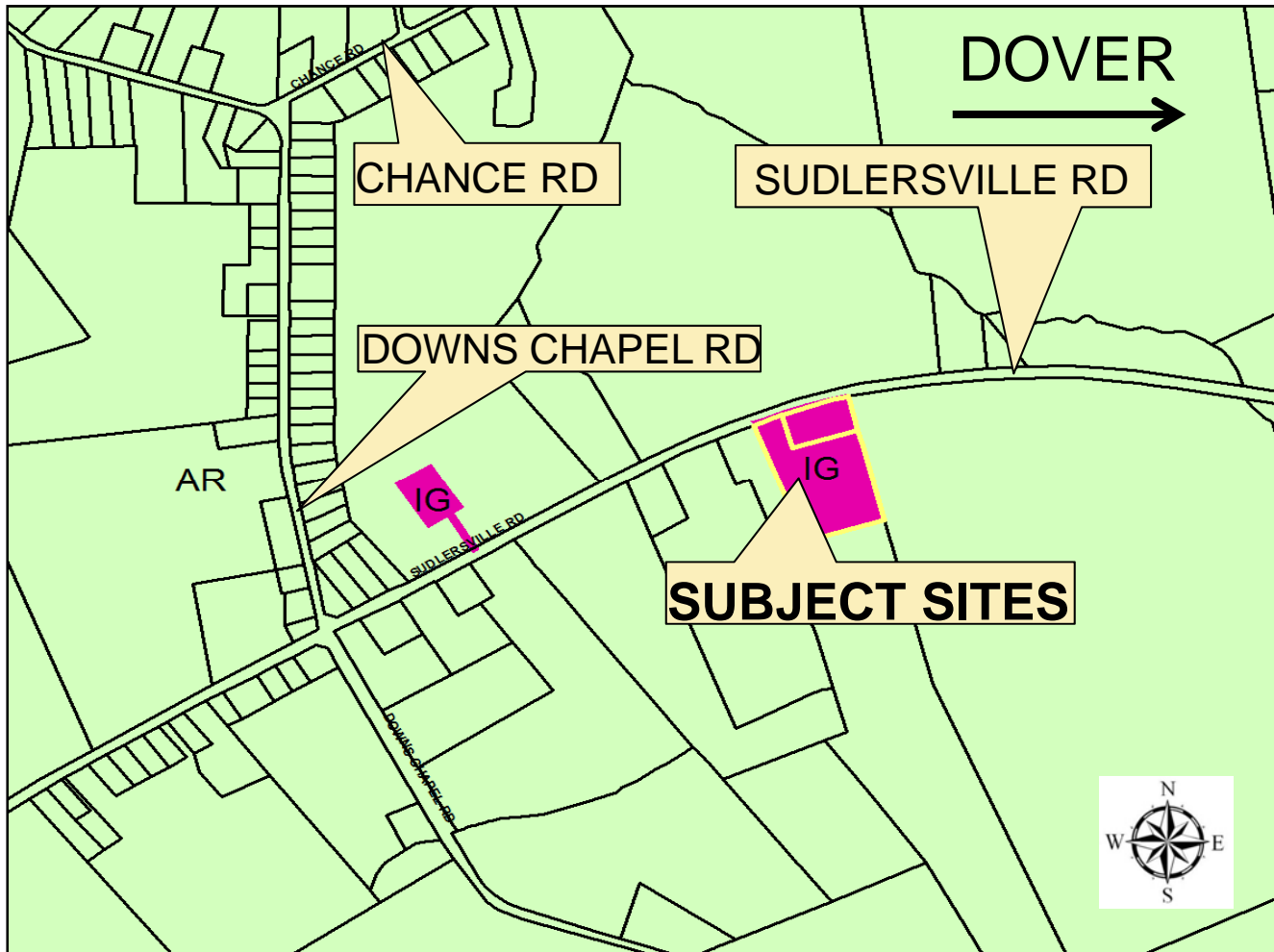


# Kent County Levy Court



## Exhibit A

Application: CZ-19-01  
Alexander (Walls)



## LOCATION AND ZONING MAP

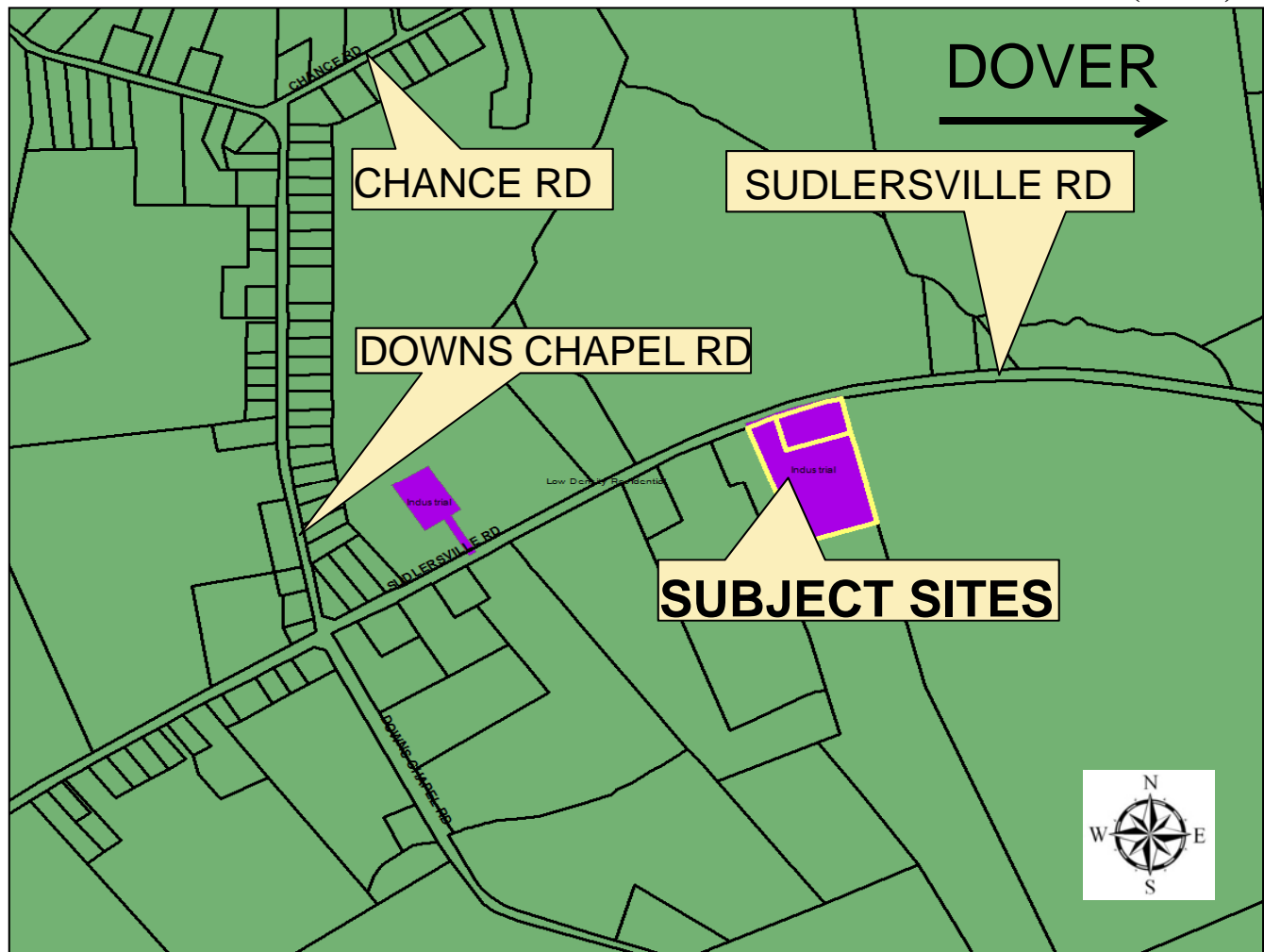
APPLICANT: Kevin W. Alexander    OWNER: James E. Walls Sr.  
PRESENT COMPREHENSIVE PLAN MAP DESIGNATION: Industrial  
PROPOSED COMPREHENSIVE DESIGNATION: Highway Commercial  
PRESENT ZONING DISTRICT: IG (General Industry)  
PROPOSED ZONING DISTRICT: BG (General Business)  
LEVY COURT DISTRICT: 1st  
PRESENT USE: RV Sales, Parts, & Service  
PROPOSED USE: Legalized RV Sales, Parts, & Service  
TAX MAP NO: KH-00-043.00-02-78.00-000 & KH-00-043.00-02-78.01-000  
LOCATION: 7.4+ total acres, located on the south side of Sudlersville Road, approx. 2,350 ft. east of Downs Chapel Road, west of Kenton

# Kent County Levy Court



## Exhibit B

Application: CZ-19-01  
Alexander (Walls)



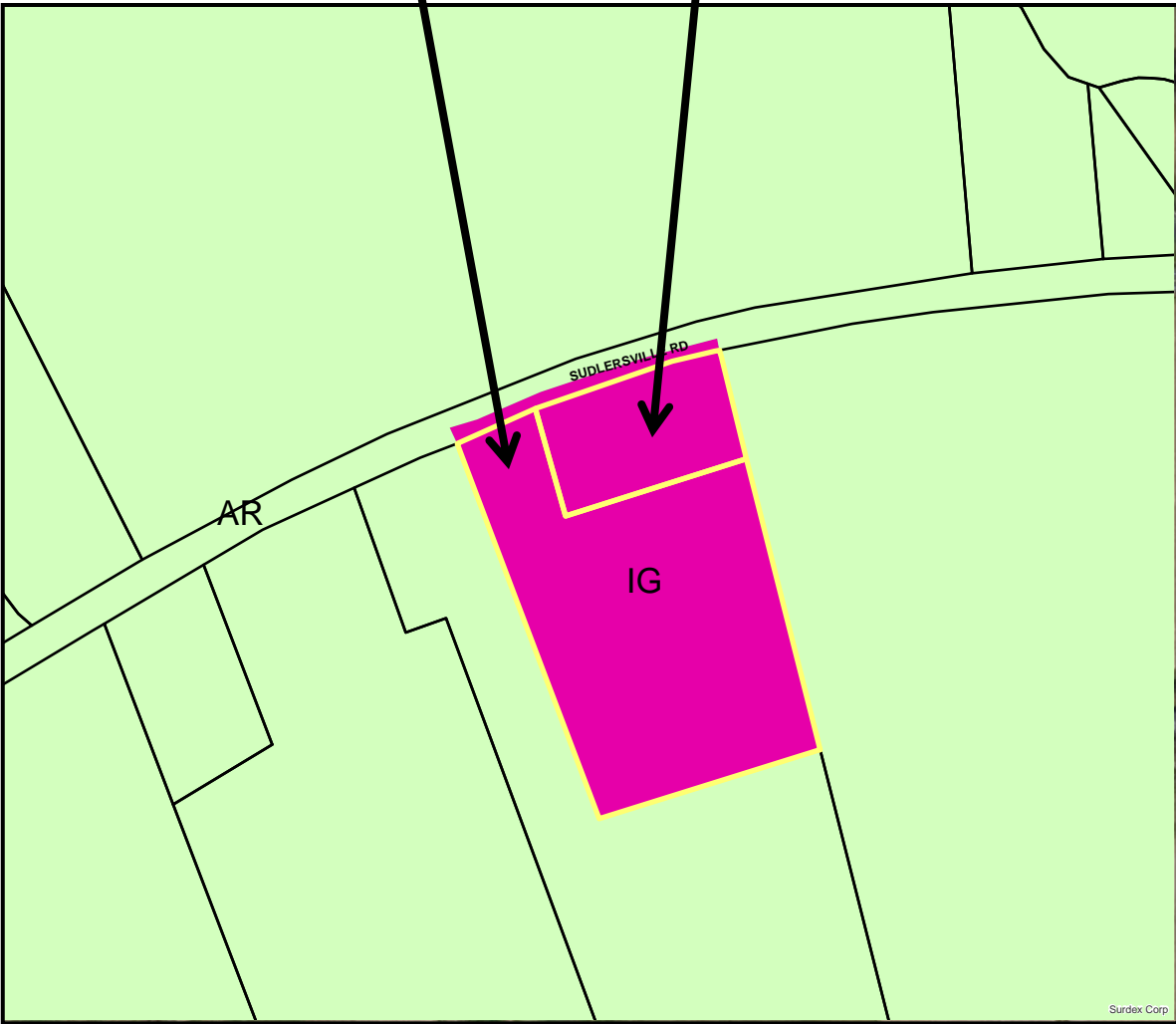
## COMPREHENSIVE PLAN

APPLICANT: Kevin W. Alexander    OWNER: James E. Walls Sr.  
PRESENT COMPREHENSIVE PLAN MAP DESIGNATION: Industrial  
PROPOSED COMPREHENSIVE DESIGNATION: Highway Commercial  
PRESENT ZONING DISTRICT: IG (General Industry)  
PROPOSED ZONING DISTRICT: BG (General Business)  
LEVY COURT DISTRICT: 1st  
PRESENT USE: RV Sales, Parts, & Service  
PROPOSED USE: Legalized RV Sales, Parts, & Service  
TAX MAP NO: KH-00-043.00-02-78.00-000 & KH-00-043.00-02-78.01-000  
LOCATION: 7.4+ total acres, located on the south side of Sudlersville Road, approx. 2,350 ft. east of Downs Chapel Road, west of Kenton

# Exhibit C

Application: CZ-19-01  
Alexander (Walls)

PRESENT COMP. PLAN:  
Industrial  
**PROPOSED COMP. PLAN:**  
Highway Commercial  
PRESENT ZONING: IG  
**PROPOSED ZONING: BG**



Surdex Corp

# REZONING AREAS