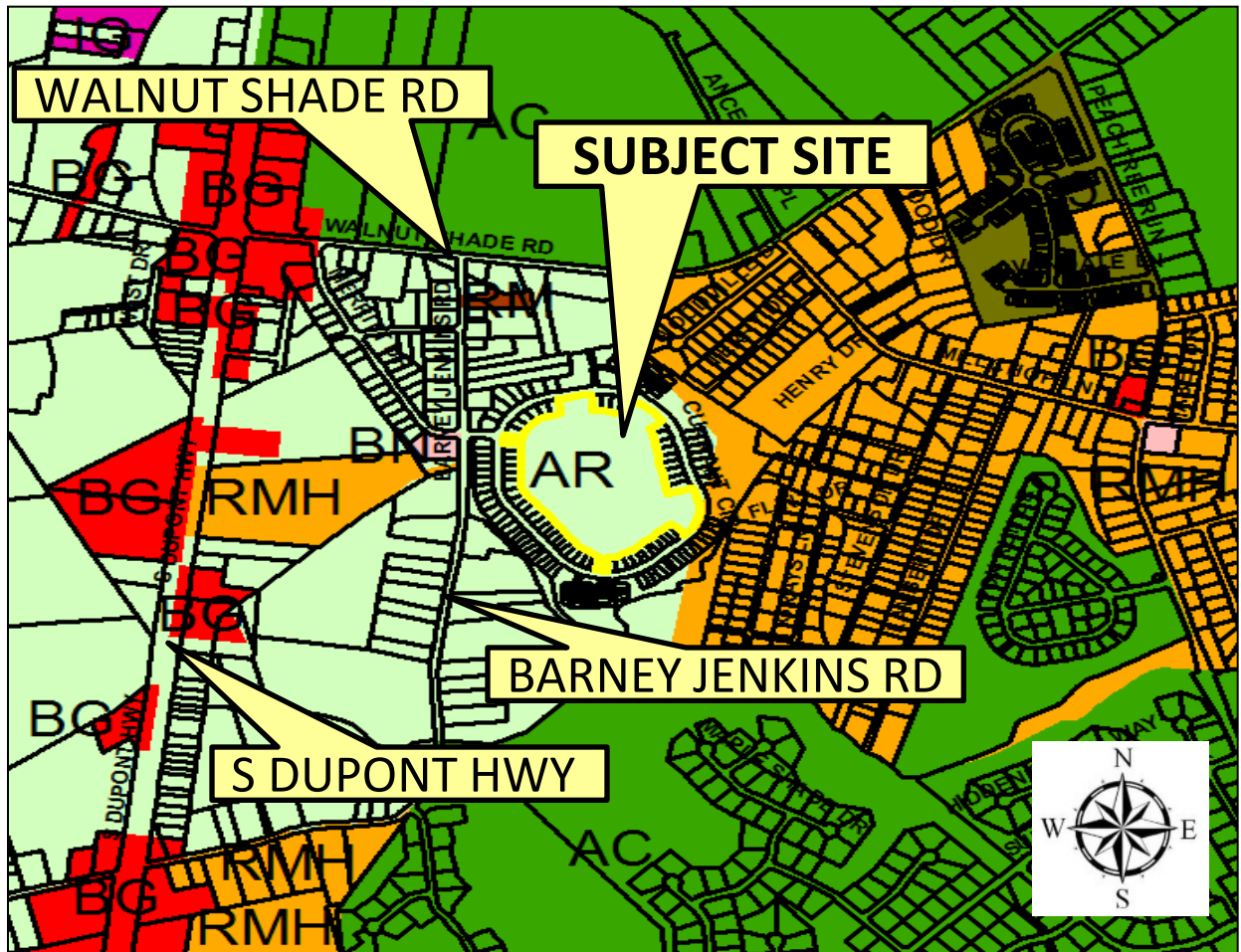


# Kent County Levy Court



## Exhibit A

Application: CS-19-01  
Loganberry Village

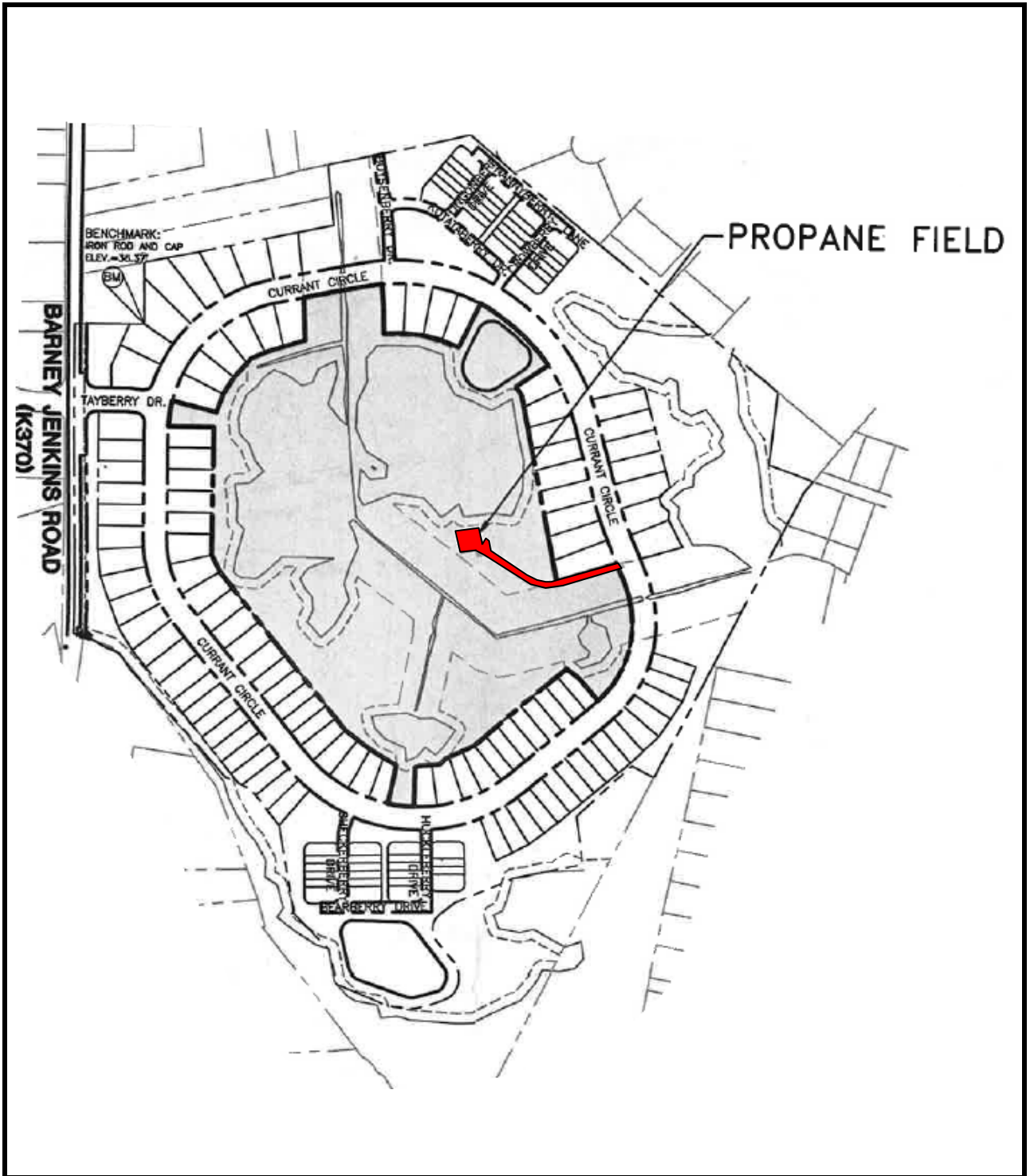


## LOCATION AND ZONING MAP

APPLICANT/OWNER: Reyco, LLC c/o Brian Reynolds, Mng. Partner  
ENGINEER: Davis, Bowen & Friedel, Inc. c/o Ring Lardner, P.E  
PRESENT ZONING DISTRICT: AR (Agricultural Residential)/Public Utility (Underground Propane Field)  
LEVY COURT DISTRICT: 5th TAX MAP NO: NM-00-111.02-10-97.00-000  
PRESENT USE: Passive Open Space  
PROPOSED USE: Same with Public Utility (Underground Propane Field)  
LOCATION: 20.086 +/- acres (Easement Area 9,932 sf.) centrally located within Loganberry Subdivision, surrounded by Currant Circle, approx. 240 ft. east of Barney Jenkins Road, east of Woodside

# Exhibit B

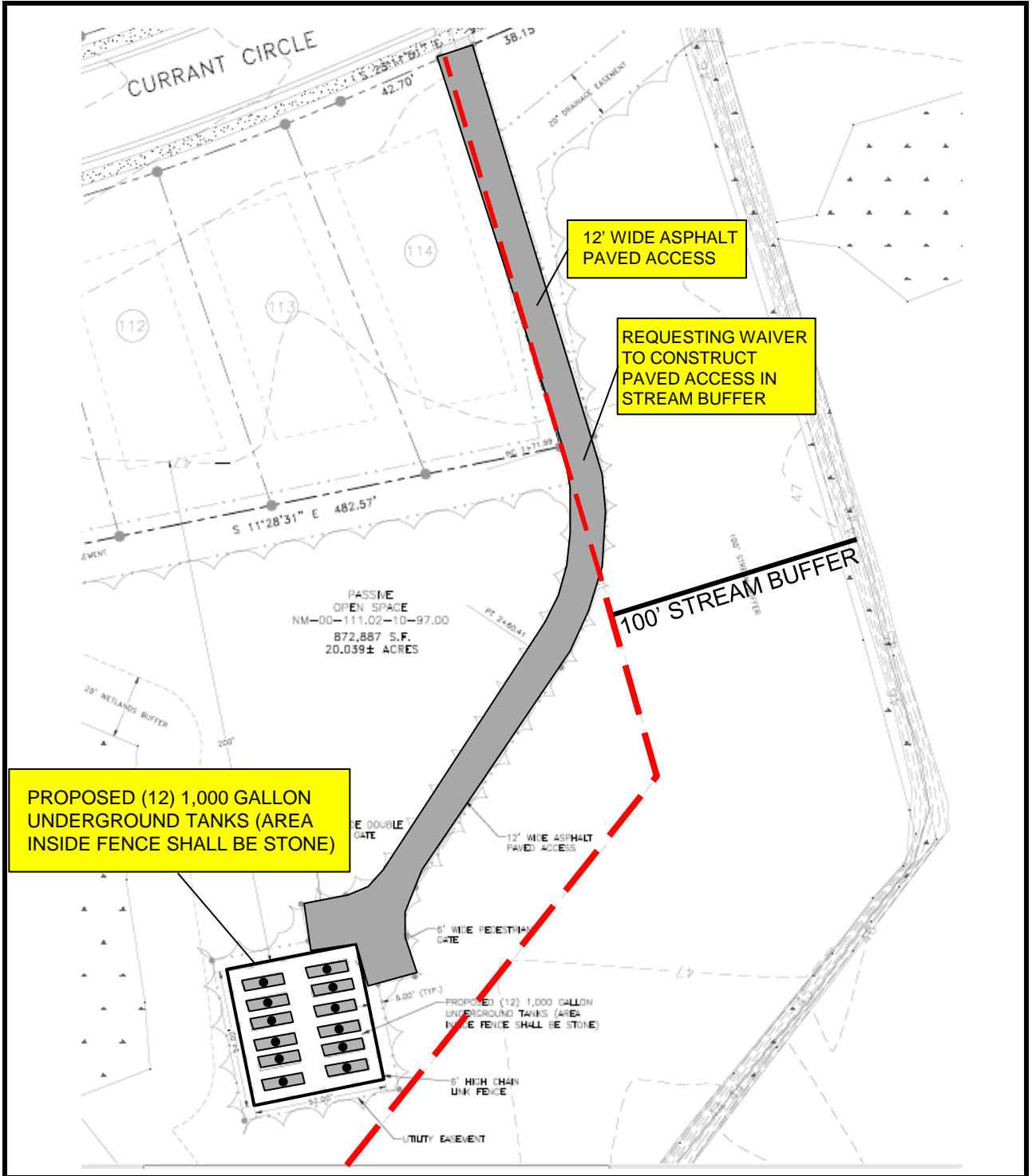
Application: SL-10-06  
Loganberry Village



# PLOT PLAN

# Exhibit C

Application: SL-10-06  
Loganberry Village



# PLOT PLAN