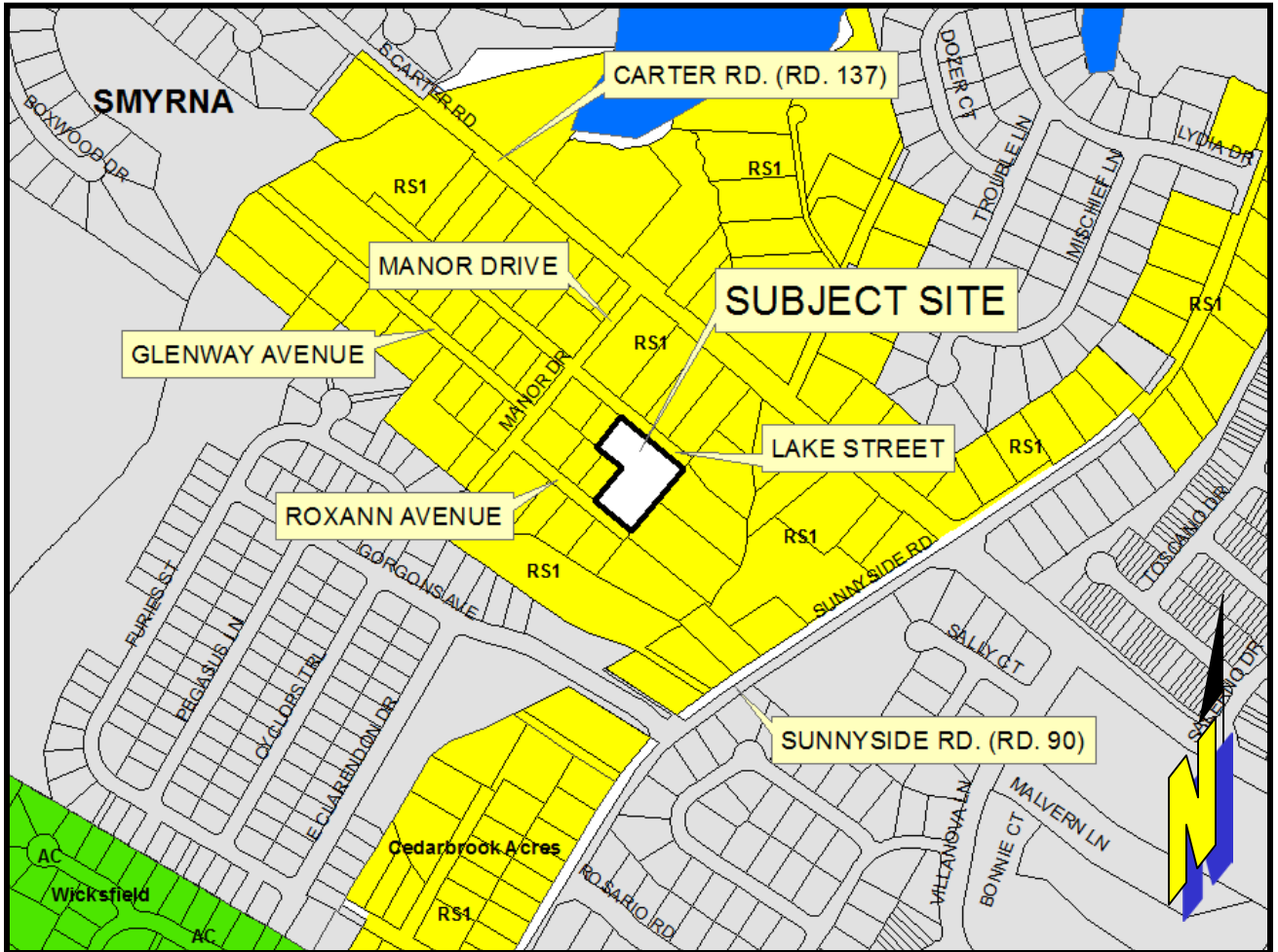


Kent County Levy Court



Exhibit A

Application: CZ-17-06
Street



LOCATION AND ZONING MAP

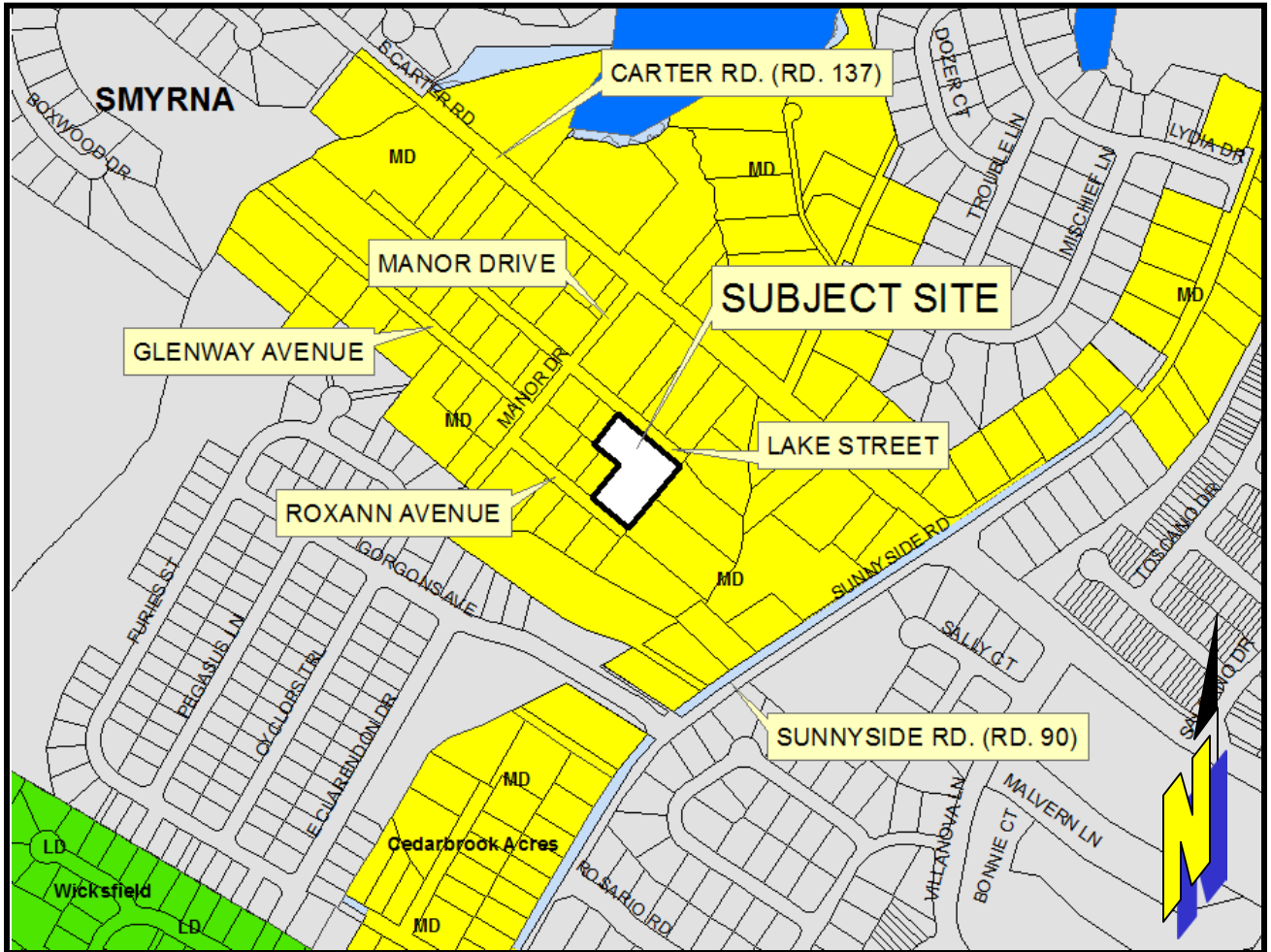
APPLICANT / OWNERS: Brien K. & Brandy L. Street
PRESENT COMPREHENSIVE PLAN MAP DESIGNATION: Medium Density Residential
PROPOSED COMPREHENSIVE DESIGNATION: Low Density Residential
PRESENT ZONING DISTRICT: RS1 (Single Family Residential)
PROPOSED ZONING DISTRICT: AR (Agricultural Residential)
LEVY COURT DISTRICT: 1st PRESENT USE: Residential
TAX MAP NO: DC-00-019.13-01-43.00-000
LOCATION: 1.2+/- acres on the east end of Lake Street, situated between Roxann Avenue and Lake Street, being lots 3-4 & 11-12 of the Colmar Manor subdivision, section B, surrounded by Smyrna

Kent County Levy Court



Exhibit B

Application: CZ-17-06
Street



COMPREHENSIVE PLAN

APPLICANT / OWNERS: Brien K. & Brandy L. Street

PRESENT COMPREHENSIVE PLAN MAP DESIGNATION: Medium Density Residential

PROPOSED COMPREHENSIVE DESIGNATION: Low Density Residential

PRESENT ZONING DISTRICT: RS1 (Single Family Residential)

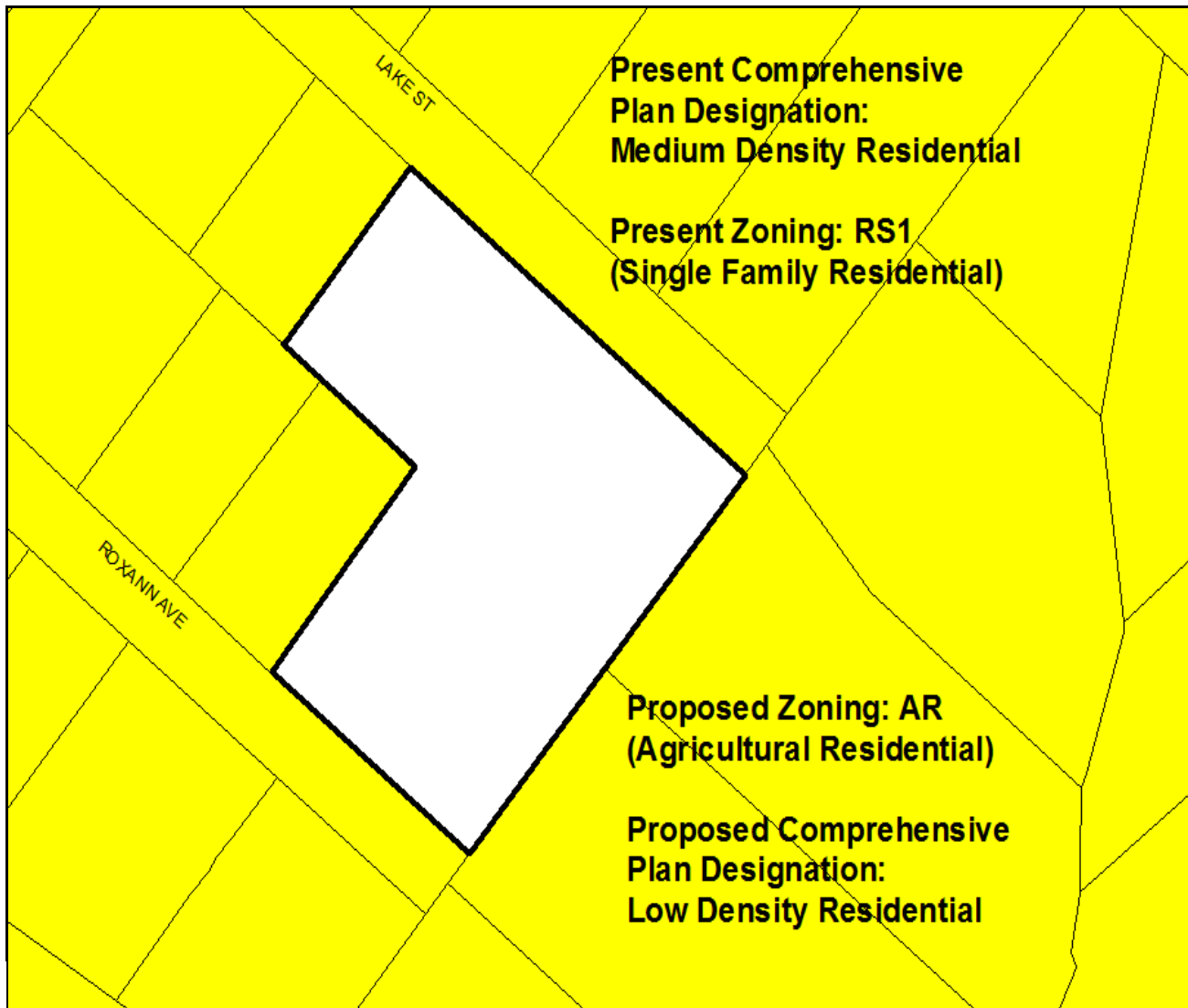
PROPOSED ZONING DISTRICT: AR (Agricultural Residential)

LEVY COURT DISTRICT: 1st

PRESENT USE: Residential

TAX MAP NO: DC-00-019.13-01-43.00-000

LOCATION: 1.2+/- acres on the east end of Lake Street, situated between Roxann Avenue and Lake Street, being lots 3-4 & 11-12 of the Colmar Manor subdivision, section B, surrounded by Smyrna



PLOT PLAN

APPLICANT / OWNERS: Brien K. & Brandy L. Street
PRESENT COMPREHENSIVE PLAN MAP DESIGNATION: Medium Density Residential
PROPOSED COMPREHENSIVE DESIGNATION: Low Density Residential
PRESENT ZONING DISTRICT: RS1 (Single Family Residential)
PROPOSED ZONING DISTRICT: AR (Agricultural Residential)
LEVY COURT DISTRICT: 1st PRESENT USE: Residential
TAX MAP NO: DC-00-019.13-01-43.00-000
LOCATION: 1.2+/- acres on the east end of Lake Street, situated between Roxann Avenue and Lake Street, being lots 3-4 & 11-12 of the Colmar Manor subdivision, section B, surrounded by Smyrna